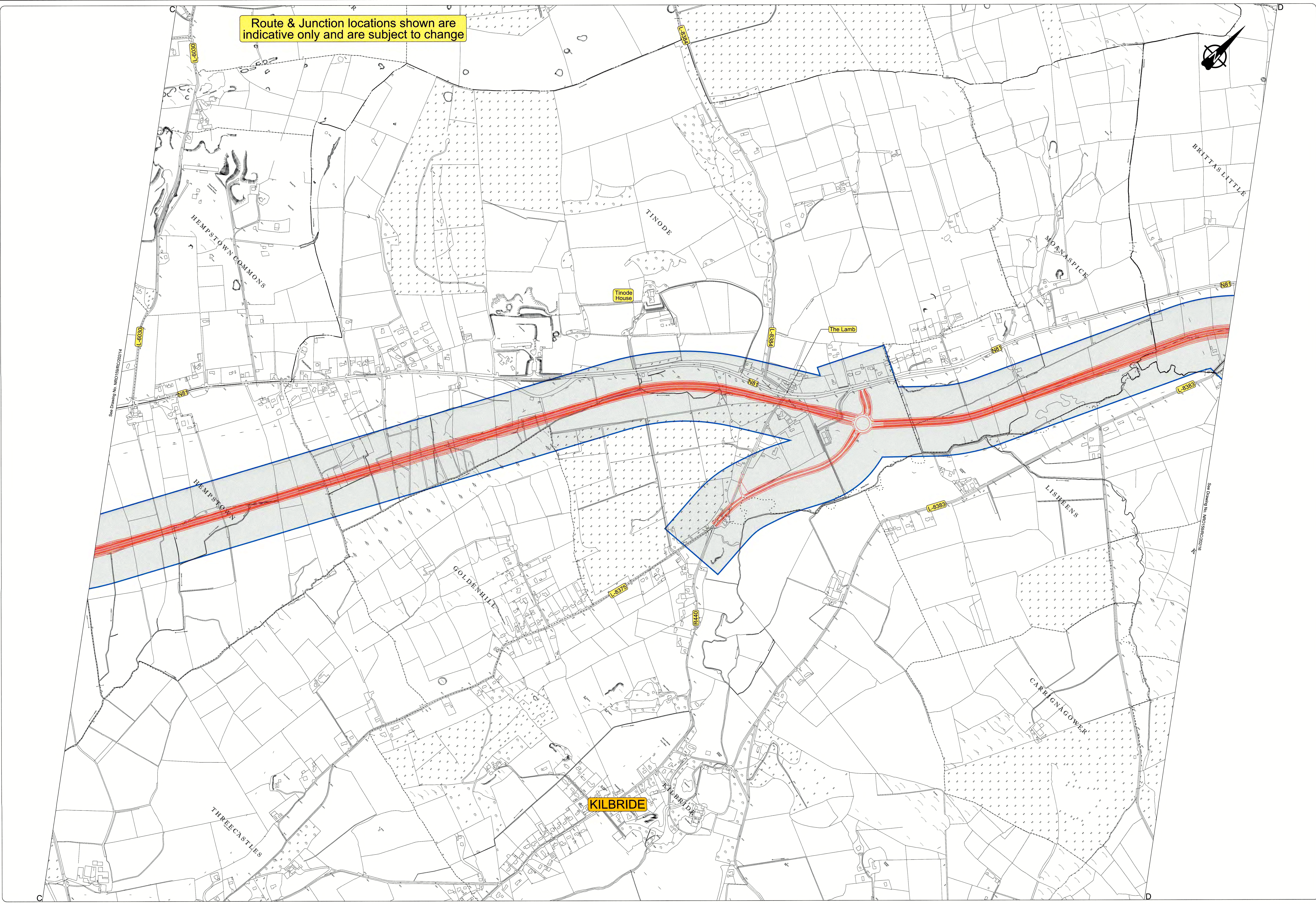




Route & Junction locations shown are indicative only and are subject to change



Plan

Legend:



Preferred Route Corridor

©Ordnance Survey Ireland. All rights reserved.  
Licence Number 2016/26/COMA/Kildare County Council.



HALL MORRISSET  
DIRECTOR of SERVICES  
Roads, Transportation & Public Safety

DAVID O' GRADY BE MSc HDip CEng MEl  
ACTING SENIOR ENGINEER

REVISIONS	1	May '16	Published Route Corridor
Suffix	Initials	Date	Description

STAGE
PRELIMINARY
N.R.A. APPROVAL
TENDER
CONTRACT

PROJECT N81Hollywood Cross to Tallaght  
Road Improvement Scheme

DRAWING Preferred Route Corridor  
OSI Vector Mapping

Filename: N:\Projects\NRO159\Drawings\202RS\202 NRO159/RC/202/15

Scale: 1:5,000 @ A0  
Date: May, 2016  
Drawn by: B.K.  
Checked by: A.K.  
Reviewed by: G.

SHEET 4 - 6